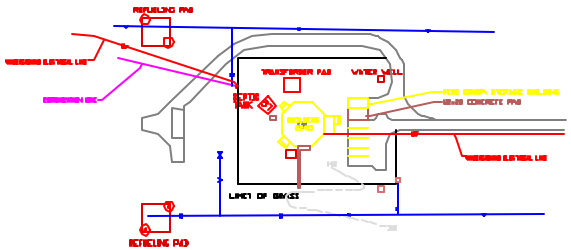

ENLARGED PLAN

1 = 50

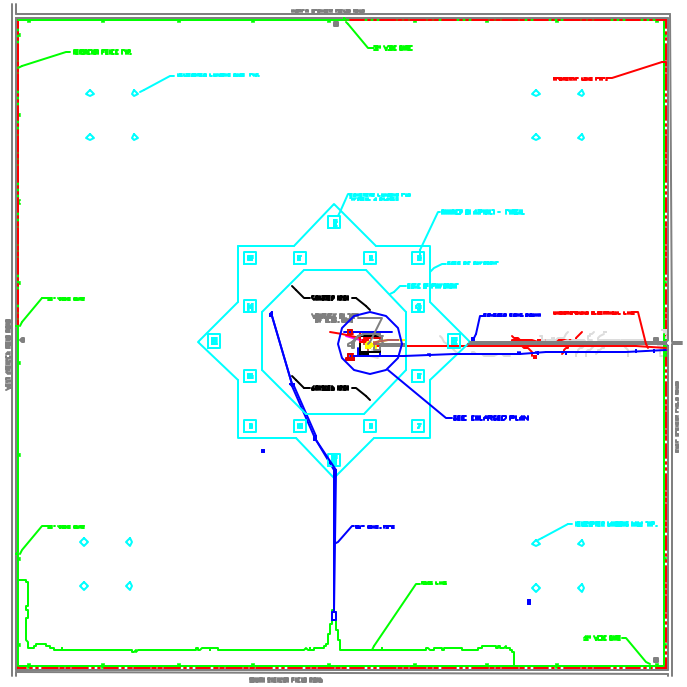

OLF SPENCER

1" = 400'

DATA OBTAINED FROM:

P.V. DWG. #3187
NAVFAC DWG. #5070427
NAVFAC DWG. #5153201
NAVFAC DWG. #5153202
NAVFAC DWG. #5153339

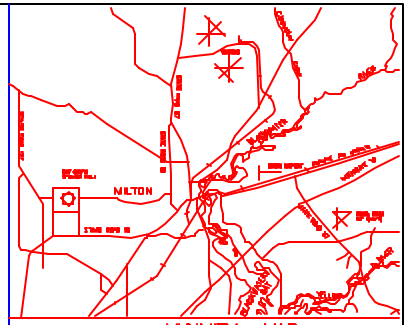

VICINITY MAP

LEGEND

- DIRECTION OF STORM WATER FLOW
- BENCH MARK
- RCLP — REINFORCED CONCRETE PIPE
- 130 — CONTOUR
- STORM WATER INLET
- OHS — OVERHEAD SECONDARY
- OHP — OVERHEAD PRIMARY
- UG — UNDERGROUND SECONDARY
- SS — SANITARY SEWER LINE
- T — TELEPHONE LINE
- W — WATER LINE
- CHECK DAM
- OMNIDIRECTIONAL LIGHT
- ELEVATED LIGHT
- G — GAS LINE
- FENCE
- RUNWAY MARKER
- RAILROAD
- DATCH BASIN
- HEADWALL
- WIND SOCK
- PROPERTY/BOUNDARY LINE

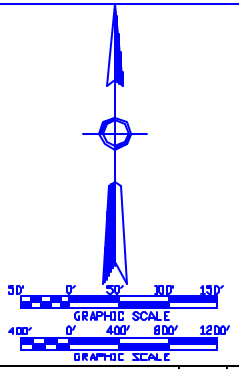

NO	REVISION DESCRIPTION	PREP'D BY	DATE	APPROVED

DEPARTMENT OF THE NAVY — NAVAL FACILITIES ENGINEERING COMMAND

WHITING FIELD
NAVAL AIR STATION
MILTON FLORIDA

GENERAL DEVELOPMENT MAP EXISTING CONDITION
OLF SPENCER

SIZE	CODE IDENT NO	NAVAL DRAWING NO.
F	80091	5216415