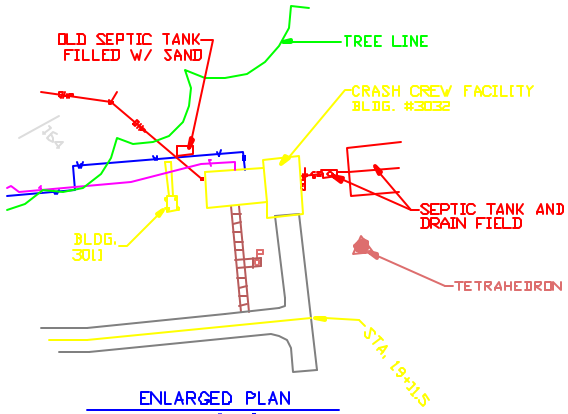

ENLARGED PLAN
SCALE 1" = 50'

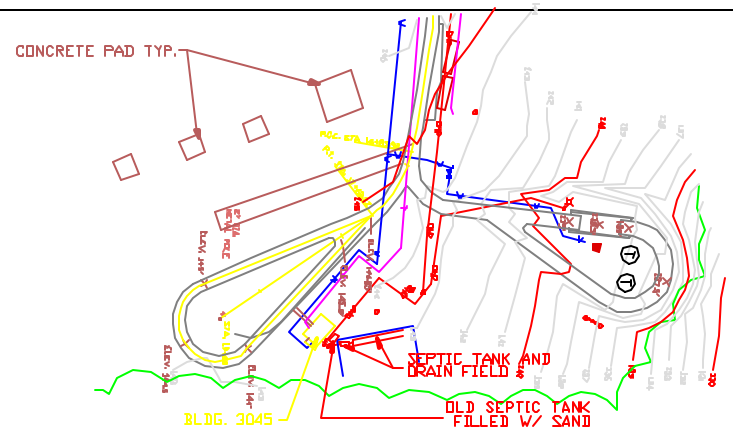

ENLARGED PLAN
SCALE: 1" = 50'

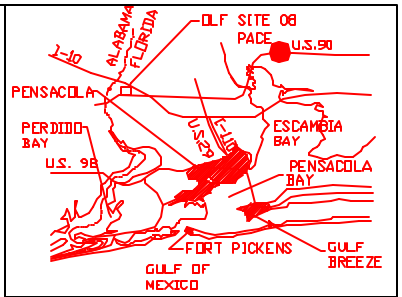

VICINITY MAP

LEGEND

- DIRECTION OF STORM WATER FLOW
- BENCH MARK
- R.C.P. REINFORCED CONCRETE PIPE
- 150 CONTOUR
- STORM WATER INLET
- OHS OVERHEAD SECONDARY
- OHP OVERHEAD PRIMARY
- US UNDERGROUND SECONDARY
- SS SANITARY SEWER LINE
- T TELEPHONE LINE
- W WATER LINE
- CHECK DAM
- OMNIDIRECTIONAL LIGHT
- ELEVATED LIGHT
- FENCE
- RAILROAD
- HEADWALL
- WIND SOCK
- G GAS LINE
- RUNWAY MARKER
- CATCH BASIN
- PROPERTY/BOUNDARY LINE

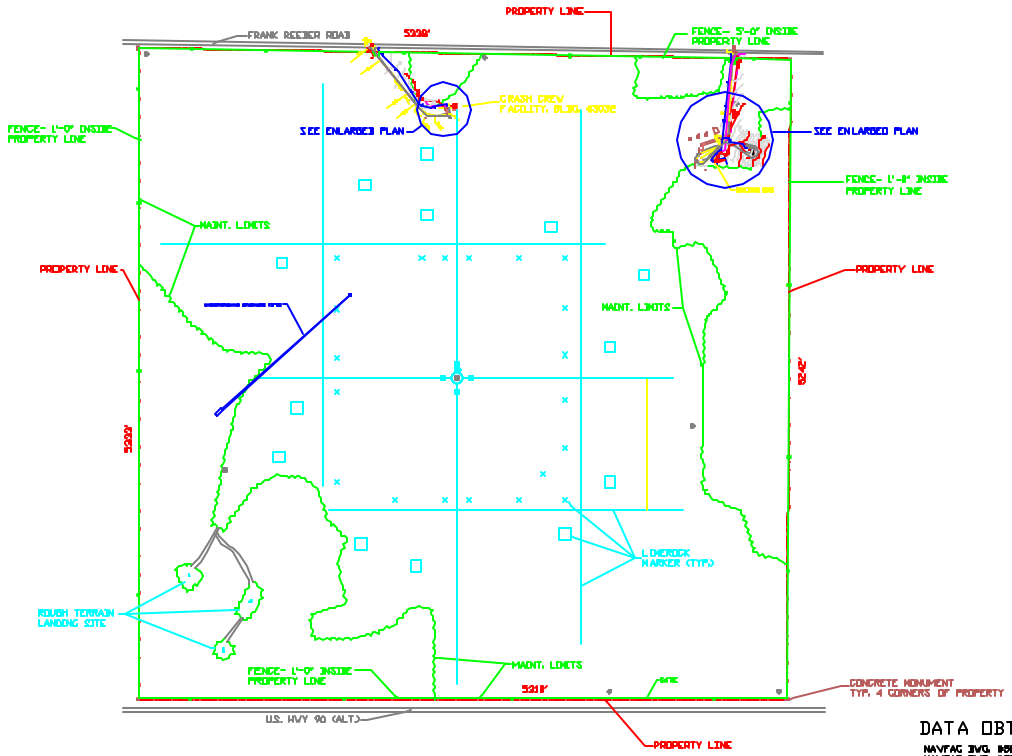

OLF SITE 8

SCALE: 1" = 400'

DATA OBTAINED FROM

NAVFAC DWG. #5870655
NAVFAC DWG. #5870748
NAVFAC DWG. #5112741
NAVFAC DWG. #5153280
NAVFAC DWG. #5153288
P.W. DWG. #3158

50' 0' 50' 100' 150'
GRAPHIC SCALE
400' 0' 400' 800' 1200'
GRAPHIC SCALE

NO.	REVISION DESCRIPTION	PREP'D BY	DATE	APPROVED

WHITING FIELD
NAVAL AIR STATION
MILTON FLORIDA

GENERAL DEVELOPMENT MAP, EXISTING CONDITION
OLF SITE 8

SIZE	CODE IDENT. NO.	DRAWING NO.
F	80091	5216405