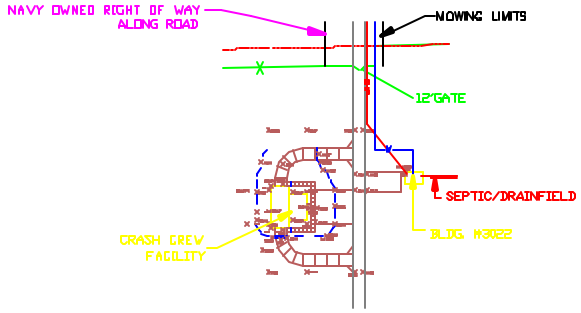

ENLARGED PLAN

1" = 50'

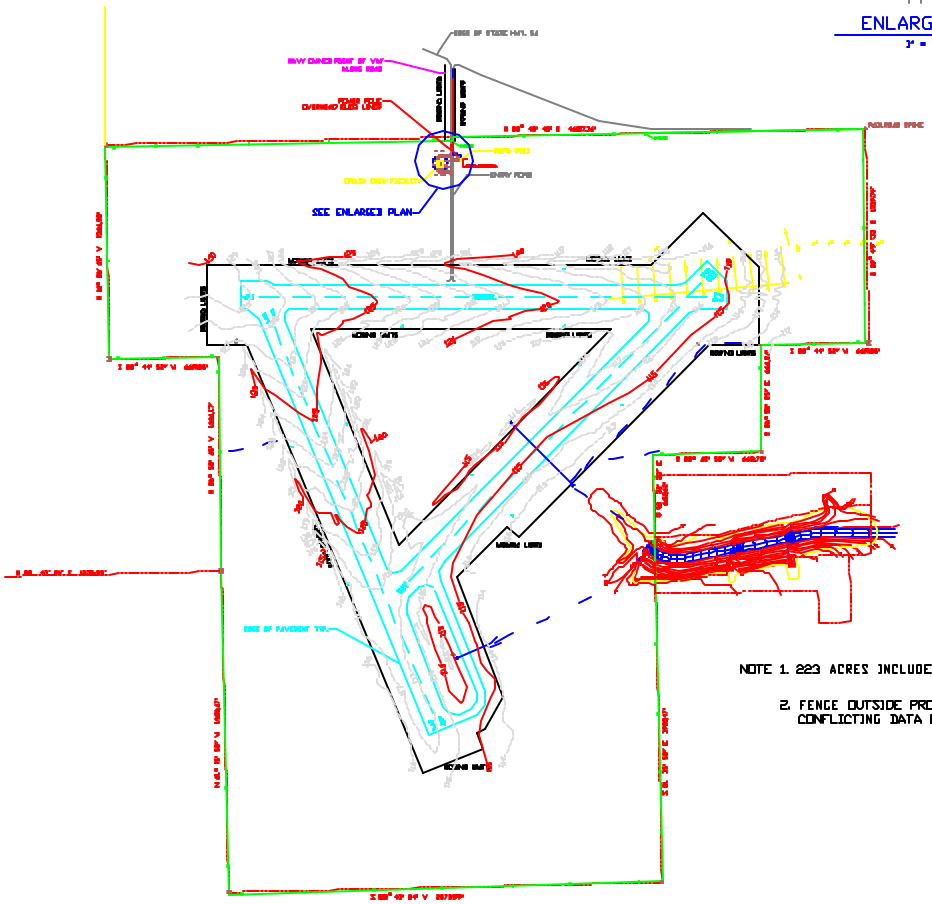

NOTE 1. 223 ACRES INCLUDED IN AGRICULTURE OUTLEASE

2. FENCE OUTSIDE PROPERTY LINE IN SOUTHWEST CORNER CONFLICTING DATA ON TWO DRAWINGS, NEEDS SURVEY

DATA OBTAINED FROM
PWH3109
NAVFAC#5033144
PWH3194
NAVFAC#5153198
PWH2912
NAVFAC#5112282
NAVFAC#5112481
PWH3289
NAVFAC#5153233
NAVFAC#5070639
NAVFAC#5153273
NAVFAC#5153234
NAVFAC#5257340
NAVFAC#5257341
NAVFAC#5242481

OLF SILVERHILL

1" = 300'

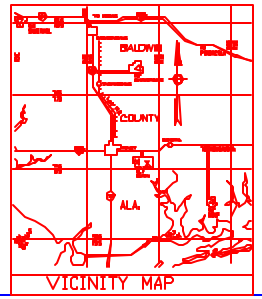

VICINITY MAP

LEGEND

- DIRECTION OF STORM WATER FLOW
- BENCH MARK
- R.C.P. — REINFORCED CONCRETE PIPE
- 130 — CONTOUR
- STORM WATER INLET
- OHS — OVERHEAD SECONDARY
- OHP — OVERHEAD PRIMARY
- UG — UNDERGROUND SECONDARY
- SS — SANITARY SEWER LINE
- T — TELEPHONE LINE
- W — WATER LINE
- CHECK DAM
- OMNIDIRECTIONAL LIGHT
- ELEVATED LIGHT
- G — GAS LINE
- FENCE
- RUNWAY MARKER
- RAILROAD
- CATCH BASIN
- HEADWALL
- WIND SOCK
- PROPERTY/BOUNDARY LINE

50' 0' 50' 100' 150'
GRAPHIC SCALE

300' 0' 300' 600' 900'
GRAPHIC SCALE

NO.	REVISION DESCRIPTION	PREP'D BY	DATE	APPROVED

WHITING FIELD
NAVAL AIR STATION
MILTON FLORIDA
GENERAL DEVELOPMENT MAP, EXISTING CONDITION
OLF SILVERHILL

F 80991 5216406