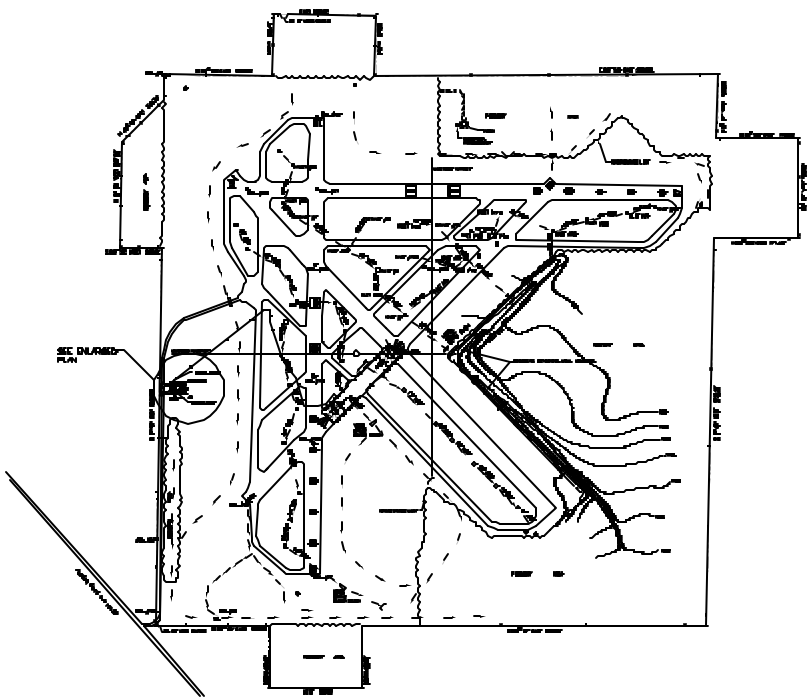

OLF SANTA ROSA
1" = 400'

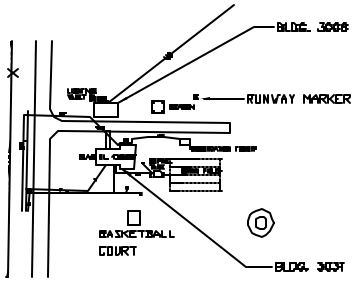

ENLARGED PLAN

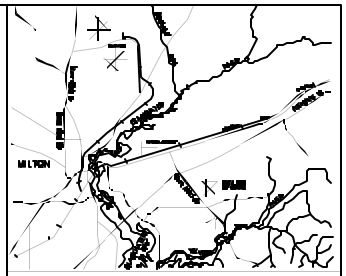

VICINITY MAP

LEGEND

DIRECTION OF STORM WATER FLOW
BENCH MARK
R.C.P. REINFORCED CONCRETE PIPE
CONTOUR
STORM WATER INLET
OVERHEAD DISTRIBUTION
OVERHEAD PRIMARY
UNDERGROUND DISTRIBUTION
SANITARY SEWER LINE
TELEPHONE LINE
WATER LINE
CHECK DAM
CONVERSATIONAL LIGHT
ELEVATED LIGHT
FENCE
RAILROAD
HOUSEBALL
WIND DECK
GAS LINE
RUNWAY MARKER
WATER BASIN
PROPERTY/BOUNDARY LINE

DATA OBTAINED FROM:
PW DWG. N3196
NAVFAC DWG. #5045308
NAVFAC DWG. #5045324
NAVFAC DWG. #5045328
NAVFAC DWG. #5070547
NAVFAC DWG. #508367
NAVFAC DWG. #5112606
NAVFAC DWG. #5112607
NAVFAC DWG. #5112608
NAVFAC DWG. #5112633
NAVFAC DWG. #5112740
NAVFAC DWG. #5152303
NAVFAC DWG. #5190496
NAVFAC DWG. #5216380
NAVFAC DWG. #5242415

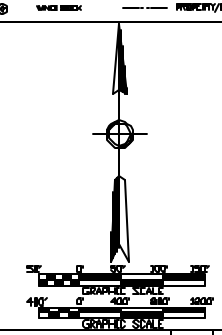

WHITING FIELD
NAVAL AIR STATION
MILTON FLORIDA
GENERAL DEVELOPMENT MAP: EXISTING CONDITION
OLF SANTA ROSA

F
021 8404