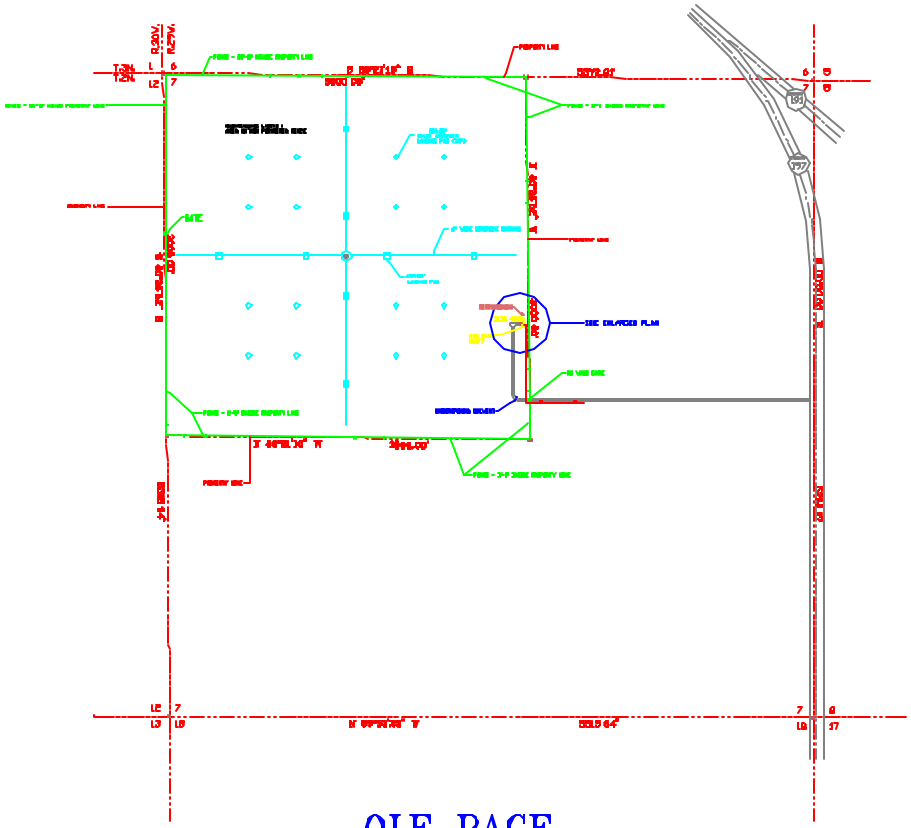

OLF PACE

SCALE, 1" = 400'

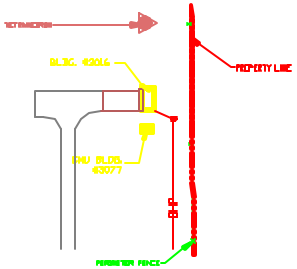

ENLARGED PLAN

SCALE 1 = 30

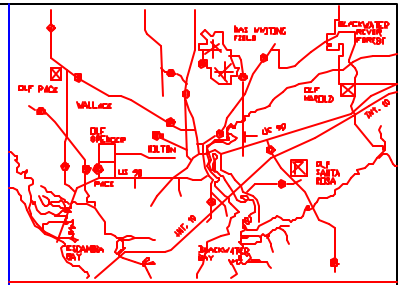

VICINITY MAP

LEGEND

- DIRECTION OF STORM WATER FLOW
- BENCH MARK
- RCP REINFORCED CONCRETE PIPE
- 130 CONTOUR
- STORM WATER INLET
- OHS OVERHEAD SECONDARY
- OHP OVERHEAD PRIMARY
- US UNDERGROUND SECONDARY
- SS SANITARY SEWER LINE
- T TELEPHONE LINE
- W WATER LINE
- CHECK DAM
- OMNIDIRECTIONAL LIGHT
- ELEVATED LIGHT
- FENCE
- RAILROAD
- HEADWALL
- WIND SOCK
- GAS LINE
- RUNWAY MARKER
- CATCH BASIN
- PROPERTY/BOUNDARY LINE

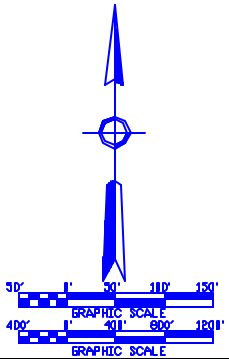

DATA OBTAINED FROM

NAVFAC DWG. 45059089
NAVFAC DWG. 45070994
P.V. DWG. 42199

NO	REVISION DESCRIPTION	PREP'D BY	DATE	APPROVED

WHITING FIELD
NAVAL AIR STATION
MILTON FLORIDA

GENERAL DEVELOPMENT MAP, EXISTING CONDITION
OLF PACE

SIZE	CODE IDENT NO	NAVFAC DRAWING NO
F	80091	5216412