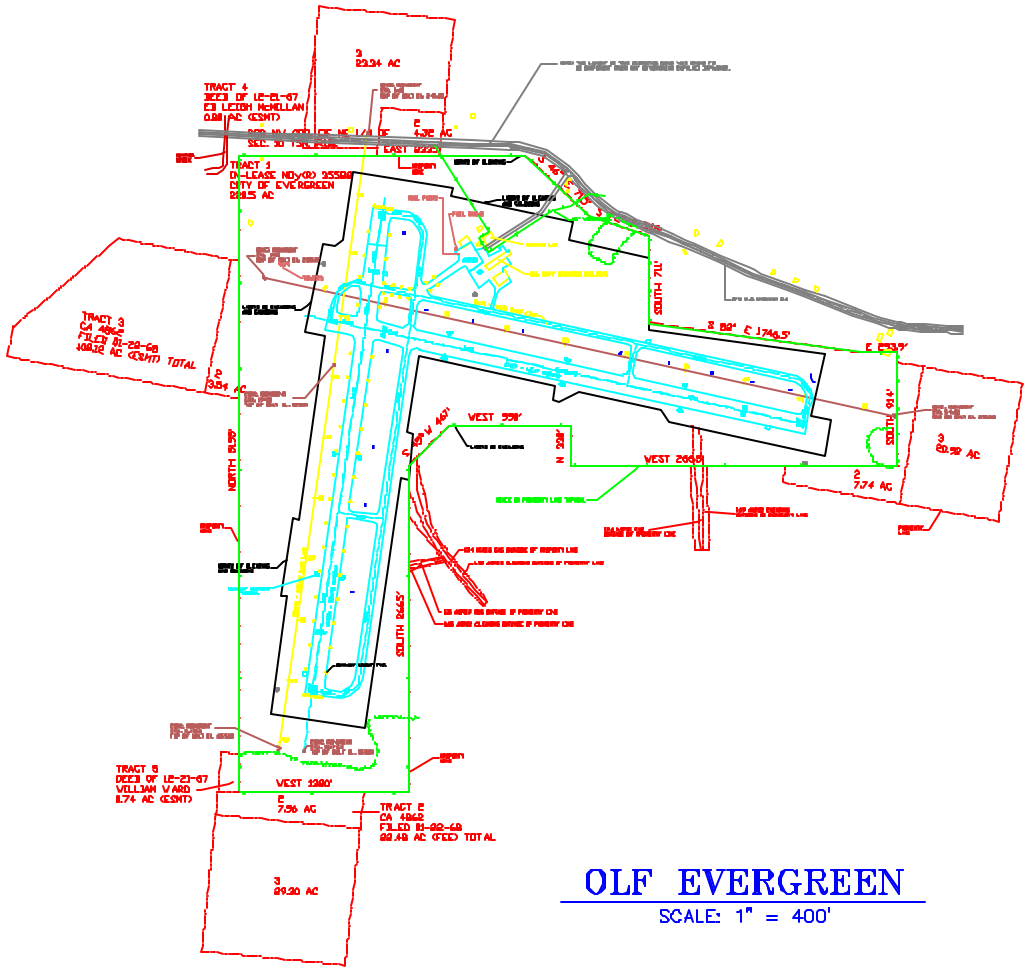

OLF EVERGREEN

SCALE: 1" = 400'

NOTE 1. BOUNDARY SURVEY IS NOT CURRENT
2. BUILDINGS SHOWN IN THEIR APPROX. LOCATIONS AS DETERMINED DURING FIELD INVESTIGATION.

DATA OBTAINED FROM

NAVFAC DWG. 45153453
NAVFAC DWG. 45160428
NAS DWG. #24043
NAS DWG. # 24071
P.W. DWG. #3220
REAL ESTATE SUMMARY MAP (OLF MIDDLETON,CONECUH CO., ALABAMA)
(NO MILITARY DRAWING NUMBER ON SHEET)

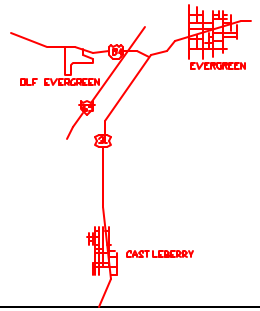

VICINITY MAP

LEGEND

- DIRECTION OF STORM WATER FLOW
- BENCH MARK
- R.C.P. REINFORCED CONCRETE PIPE
- 130 CONTOUR
- STORM WATER INLET
- OHS OVERHEAD SECONDARY
- OHP OVERHEAD PRIMARY
- US UNDERGROUND SECONDARY
- SS SANITARY SEWER LINE
- T TELEPHONE LINE
- W WATER LINE
- CHECK DAM
- OMNIDIRECTIONAL LIGHT
- ELEVATED LIGHT
- FENCE
- RAILROAD
- HEADWALL
- WIND SOCK
- G GAS LINE
- RUNWAY MARKER
- CATCH BASIN
- PROPERTY/BOUNDARY LINE

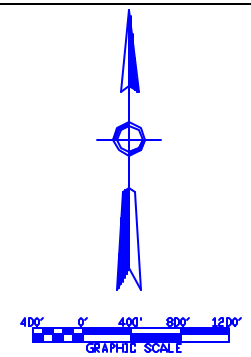

NO.	REVISION DESCRIPTION	PREP'D BY	DATE	APPROVED

DEPARTMENT OF THE NAVY — NAVAL FACILITIES ENGINEERING COMMAND

WHITING FIELD
NAVAL AIR STATION
MILTON FLORIDA

GENERAL DEVELOPMENT MAP, EXISTING CONDITION
OLF EVERGREEN

SIZE	CODE IDENT. NO.	DWG NO.
F	80091	5218407